

# Lithostratigraphy and sea level reconstruction of late Santonian-early Paleocene in the Central Alborz, Iran; using foraminifera

Behnaz Balmaki

Department of Geological Sciences and Engineering, University of Nevada, Reno, NV, USA  
b.balmaki@hotmail.com

Available online at: [www.isca.in](http://www.isca.in)

Received 15<sup>th</sup> May 2018, revised 29<sup>th</sup> August 2018, accepted 20<sup>th</sup> September 2018

## Abstract

*Late Santonian-early Paleocene sediments have been investigated at the Galanderud section, northern Iran to identify the lithostratigraphy and sea level reconstruction in this section. This section mainly consists of green and gray marl and limestones, and the base of the section overlies the Turonian sediments, and Miocene sandstone overlies the Paleocene sediments in the top of the section with a huge gap of erosional unconformably. We applied a multi-proxy research by using plankton and benthic foraminifera assemblages to monitor the sea level changes during these time period. Based on our data, five zones have been recognized indicating outer neritic-upper bathyal paleodepth for this section and fluctuation of sea level during late Santonian-early Paleocene age.*

**Keywords:** Lithostratigraphy, reconstruction, Santonian-early, Paleocene, foraminifera.

## Introduction

Galanderud outcrop located in the south of Royan city (36°31'30" N, 51°45'30" E) and southwestern of Noor province (Figure-1). The modern benthic foraminifera assemblages are great marker and widely used to show the sea level fluctuation from intertidal to the deep sea environment. The relationship between fossil and modern benthic foraminifera make them great proxy to understand the past environment in the Late Cretaceous succession. Additionally, planktic foraminifera compare to benthic foraminifera show higher abundance with increase in depth that is very helpful to understand the sea level change and reconstruct the paleodepth<sup>1-3</sup>.

The aim of this paper is to understand the lithostratigraphy and sea level change in the Galanderud section (Northern Alborz, Iran) by using planktic and benthic foraminifera across the late Santonian to the early Paleocene.

## Materials and methods

This outcrop includes the ~440 m thick succession range with the late Santonian to early Paleoceneage (Figures-2,3,4,5). Samples were disaggregated in tap water and using 10% H<sub>2</sub>O<sub>2</sub> and washed through 125µm and 63µm sieves and dried the residue samples at 50-degree. Then, the samples above the >125 µm fractions were examined under a binocular microscope. At least 300 specimens of foraminifera were picked from the > 125 µm fractions.

The overall preservation of planktic and benthic foraminifera indicates good preservation of these fauna, and other fauna such as inoceramids and echinoids are also abundant in this section.

## Results and discussion

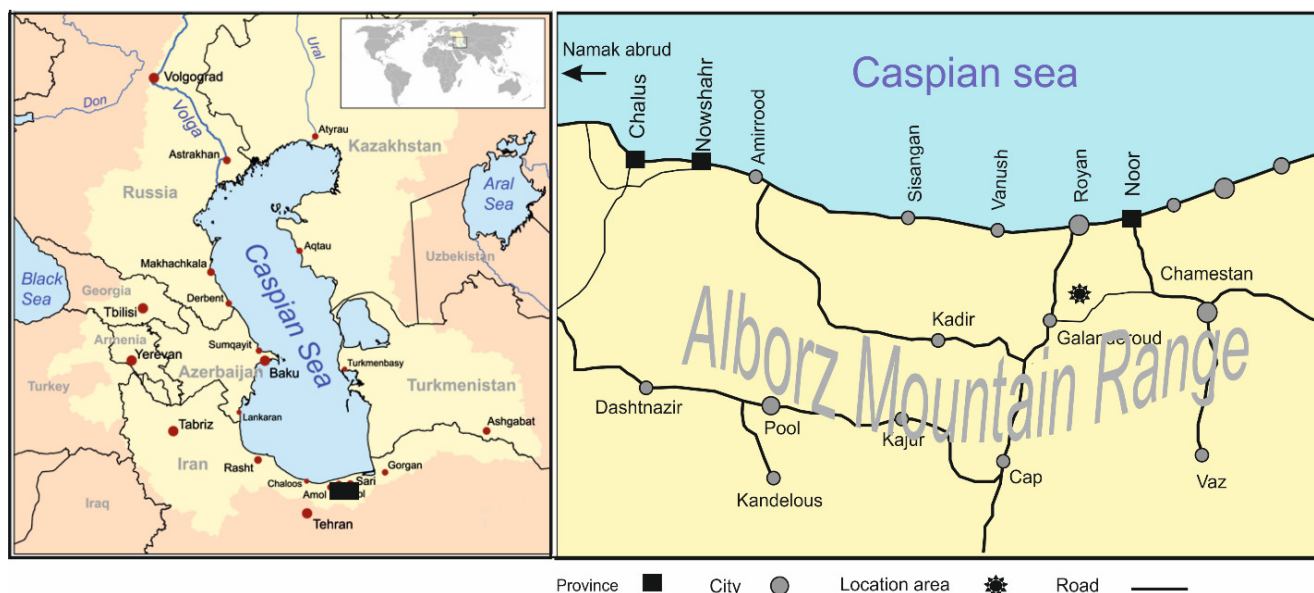
**Lithostratigraphy:** Western to eastern Alborz divided into the three main zones. These zones are i. West Alborz zone and Azarbayjan, ii. Central Alborz zone including south-central Alborz, north-central Alborz, and anti-Alborz, and the last zone was defined as Kopet-Dagh basin<sup>3</sup>. The Galanderud section in the central Alborz has been selected for this study. This section is characterized by lithology of limestone, marly limestone, and marl<sup>2,4-7</sup>. Galanderud Section show a range of Late Santonian-early Paleocene (Figure-4). Late Santonian-early Paleocene strata are consisting of grey pelagic marls, interbedded with marly limestones that are rich in foraminifera, echinoids, ostracods and inoceramids<sup>2,5</sup>.

Lithostratigraphy of the Galanderud section (440m) in Alborz mountain can be divided into six units as follow: i. Unit A (40 m): Pink limestone with interbedded green marl, green marl limestone, and brown and gray limestone (Figure-2,3). ii. Unit B (35m): Green-gray marl limestone, and brown marl interbedded with limestone. iii. Unit C (44m): Hard green marl interbedded with limestone. iv. Unit B (140m): Green marly limestone, gray marl, and gray marl with interbedded marly limestone (Figure-2). v. Unit C (160m): Gray to brown marl with echinoids and inoceramids (Figure-2,3). vi. Unit C (21m): Hard marly sandstone to sandstone (Figure-2,3).

**Sea level changes:** The comparison between fossil and recent planktic and benthic foraminifera, based on morphology, abundance and their upper-depth limits in different environment can help us to define the sea level changes during the late Santonian-early Paleocene<sup>8-23</sup>. In this study, paleobathymetric and sea level changes were evaluated based on benthic

foraminiferal depth marker, planktic foraminifera percent and planktic foraminifera genera from late Santonian through early Paleocene. Distribution of bathymetric marker species in benthic foraminifera are based on Van Morkhoven et al<sup>8</sup>; Alegret and Thomas<sup>9</sup>; Alegret et al<sup>11</sup>; Coccioni and Marsili<sup>24</sup> and Frontalini et al<sup>25</sup> (Table-1). Additionally, based on planktic foraminifera shapes and isotopic studies two different groups of depth dweller have been identified (Table-2)<sup>11,26</sup>. The first group is “Mixed layer dwellers” that consist of simple morphologies

species and biserial and spherical shape tests such as Pseudoguembelina and Heterohelix, and the second group is deep dwellers that mostly have complex shapes with keels and dominated with Globotruncana and Globotruncanita. Also, planktic foraminifera are more abundant with increasing in-depth compare to benthic foraminifera that can be used as a great proxy to understand the sea level changes<sup>27-31</sup>. In this research five different zones have been recognized.



**Figure-1:** Location map of the studied area in Alborz mountain, Northern of Iran.



**Figure-2:** Turonian marl and limestone sequences at the base of section.



Figure-3: Unconformity between the Paleocene and Miocene sediments at top of the section.

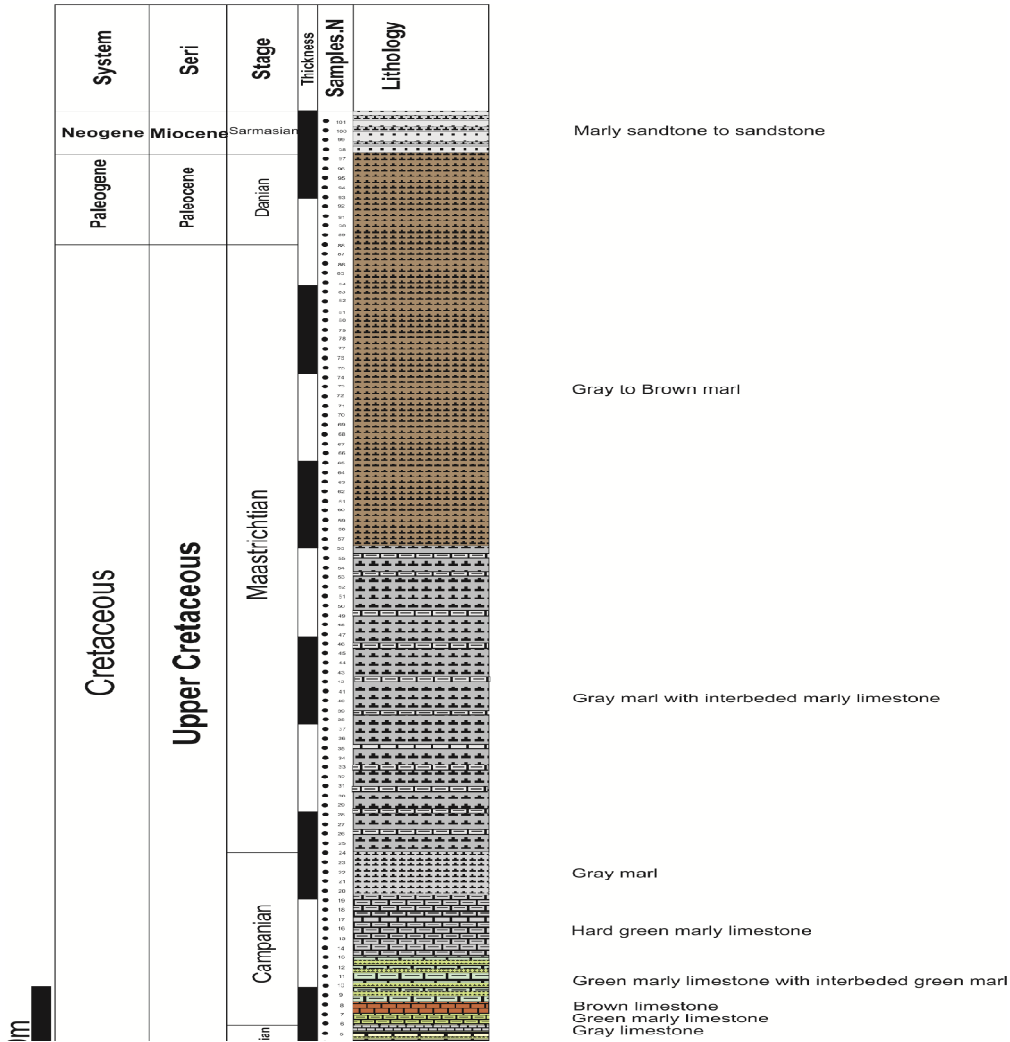



Figure-4: Lithostratigraphic column of late Santonian-early Paleocene in the Galanderud section.





**Figure-5:** Distribution of planktic foraminifera, Hyaline/Agglutinate tests, benthic foraminifera depth marker and sea level changes in the Galanderud section.

**Table-1:** Distribution of bathymetric marker species from the Galanderud section (Iran) based on Alegret et al<sup>28</sup>, Alegret and Thomas<sup>10</sup>, and Coccioni and Marsili<sup>24</sup>.

Depth-related species	Common distribution
<i>Cibicidoides pseudoacutus</i>	Outer neritic
<i>Bolivinooides draco</i>	Outer neritic and bathyal; upper-middle bathyal
<i>Clavulinoides trilatera</i>	Bathyal and abyssal; middle bathyal
<i>Coryphostoma incrassate</i>	Outer neritic and bathyal
<i>Eouvigerina subsculptura</i>	Upper and middle bathyal; most common upper-middle bathyal
<i>Gaudryina pyramidata</i>	Bathyal-abyssal; lower bathyal and abyssal; upper-middle bathyal
<i>Gyroidinoides globosus</i>	Middle bathyal-abyssal; bathyal-abyssal
<i>Marssonella oxycona</i>	Middle bathyal (500-1500 m)
<i>Pulleniacoryelli</i>	Bathyal
<i>Praebulimina reussi</i>	Bathyal to abyssal; middle bathyal (500-1500 m;)
<i>Pseudovigerina plummerae</i>	Most common upper-middle bathyal
<i>Sitellacus hmani</i>	Upper-middle bathyal; less common lower bathyal
<i>Spiroplectammina spectabilis</i>	Bathyal
<i>Stensioeina excolata</i>	Outer neritic and bathyal

**Table-2:** Classification of late Cretaceous planktic foraminiferal species. Modified from Li and Keller<sup>26</sup>, Abramovich et al<sup>11</sup>.

Depth	Mixed layer dwellers	Thermocline dwellers
Planktic foraminifera genera	Pseudoguembelina Rugoglobigerina Heterohelix Pseudotextularia Globigerinelloides	Levinsinella Globotruncanella Globotruncana Globotruncanites Racemiguembelina

**Zone-1** (*Dicarinella asymetrica* biozone until *Globotruncana aegyptiaca* biozone): At the first zone, benthic foraminiferal assemblages from the basal part of the section are dominated by *Marssonella oxycona*, *Pseudovigerina plummerae*, *Gyroidinoides globosus*, *Praebulimina reussi*, *Clavulinoides trilatera*, and *Cibicidoides hyphalus* that show upper bathyal paleodepth for this part of the section based on Table 1. Also, higher abundance of planktic foraminifera (70%) compare to benthic foraminifera and dominance of *Globotruncana* and *Globotruncanites* genera (> 40%) as deep dweller shows this part of the section deposited in the deep part of the ocean (Figures-5 and 6).

**Zone-2** (*Gansserina gansseri* biozone): At the second zone, benthic foraminiferal are dominated by *Cibicidoides dayi*, *Gaudryina pyramidata*, *Cibicidoides pseudoacutus* and *Coryphostoma incrassata gigantea* that show outer neritic paleodepth for this part of the section based on Table-1. Also, decrease in abundance of planktic foraminifera (from 70 to 50%), and decrease in abundance of *Globotruncana* genera (~20%) and increase in abundance of *Heterohelix* (>40%) and *Pseudoguembelina* (~10%) as mixed dweller fauna shows sea

level fall in this part of the section. This data indicates sea level fall toward outer neritic at this biozone. Also, Agglutinate /Hyalin ratio decrease that shows increase of terrigenous material and sea level fall in this part (Figures-5 and 6).

**Zone-3** (*Racemiguembelinafructicosa* biozone until *Pseudoguembelina palpebra* biozone): At the third zone, benthic foraminifera are dominated by *Marssonella oxycaea*, *Bolivinoidea draco*, *Gyroidinoides globosus*, *Clavulinoides trilobatus* and *Cibicidoides hyphalus* show upper bathyal paleodepth for this part. Also, increase in abundance of planktic foraminifera (~65%) and Globotruncana genera (~35%) and decrease in Heterohelix (<20%) and Pseudoguembelina (<5%) show sea level rise in this part of the section (Figures-3 and 4). Additionally, Agglutinate /Hyalin ratio increase in this part that show decrease of terrigenous material and sea level rise in this part (Figures-5 and 6).


**Zone-4** (*Plummeritahantkeninoides* biozone until *Guembelitrilobata* biozone): At the fourth zone, benthic foraminifera are dominated by *Cibicidoides pseudoacutus* and *Anomalinoidea rubiginosus* that normally belong to outer neritic paleodepth. Also, decrease in abundance of planktic foraminifera, and Globotruncana (<20%), and increase in

abundance of Heterohelix (>40%) and Pseudoguembelina (>15%) show sea level fall in end of Maastrichtian. This data indicates sea level fall toward outer neritic at end of Maastrichtian (Figures-4 and 5). However, we cannot use the planktic foraminifera percent and Globotruncana genera due to the mass dead of planktic foraminifera along the Cretaceous-Paleogene boundary and earliest Paleocene (Figures-5 and 6).

**Zone-5** (*P. eugubina* biozone until *Subbotinatriloculina* biozone): Finally, at the last zone, benthic foraminifera assemblages from the top part of the section are dominated by *Marssonella oxycaea*, *Pseudo uvigerina plummerae*, *Gyroidinoides globosus* and *Cibicidoides hyphalus* that show outer neritic-upper bathyal paleodepth for this part of the section. Also, planktic foraminifera are recovering in this part of section, and we cannot use them for understanding the sea level changes. In this part, some deeper species increase that includes *Gyroidinoides globosus* (upper and middle bathyal), and *Marssonella oxycaea* (outer neritic -upper bathyal and middle bathyal) that indicate sea level rise and outer neritic and bathyal paleodepth (Figures-5 and 6). These data suggest that the late Maastrichtian and early Paleocene sediments at the Galanderud section were deposited in the outer neritic and upper most bathyal paleo depth.



Figure-6: Distribution of planktic foraminifera genera in the Galanderud section.



**Plate-1:** SEM illustrations of benthic foraminifera across the late Santonian-early Paleocene at the Galanderud section. Scale bar=200  $\mu$ m. 1. *Clavulinoidestrilatera* (Cushman), 2. *Gaudryinapyramidata* (Cushman), 3. *Marssonellaoxycona*(Reuss), 4. *Spiroplectamminaspectabilis* (Grzybowski), 5. *Bolivinoidesdraco* (Marsson), 6. *Praebuliminareussi* (Morrow), 7. *Pseudovigierinaplummerae* (Cushman), 8. *Gyroidinoidesglobofus* (Hagenow), 9. *Stensioeinaexcolata* (Cushman), 10. *Cibicoidespseudoacutus* (Nakkady), 11. *Coryphostomaincrassata* (Reuss).

## Conclusion

This section mainly consists of green and gray marl, marly limestone and limestones. We used a high-resolution study based upon benthic foraminifera depth marker, hyaline and agglutinate tests in benthic foraminifera, planktic foraminifera percent, planktic foraminiferal genera. Based on our data, five zones have been recognized, and we suggested outer neritic and upper most bathyal depths and fluctuation of sea level for this section during late Santonian-early Paleocene age.

## Acknowledgement

In this study, SEM photos provided by Masoud AsgharianRostami, and I benefited from discussions with him.

## References

1. Alavi M. (1996). Tectonostratigraphic synthesis and structural style of the Alborz mountain system in northern Iran. *Journal of Geodynamics*, 21(1), 1-33.
2. Rostami M.A., Leckie R.M., Font E., Frontalini F., Finkelstein D. and Koeberl C. (2018). The Cretaceous-Paleogene transition at Galanderud (northern Alborz, Iran): A multidisciplinary approach. *Palaeogeography, Palaeoclimatology, Palaeoecology*, 493, 82-101.
3. Stocklin J. (1968). Structural history and tectonics of Iran: a review. *AAPG Bulletin*, 52(7), 1229-1258.
4. Asgharian Rostami M. (2009). Planktonic Foraminifera Response to Sudden Global Warming in Late

- Maastrichtian, a Case Study from Ziyarat-Kola, Central Alborz, Iran. *Journal of Sciences, Islamic Republic of Iran*, 20(3), 233-242.
5. Asgharianrostami M., Leckie R.M. and Font E. (2013). High stress environment across the Cretaceous/Paleogene boundary at the Galanderud section (northern Alborz, Iran). *Geological Society of America Annual Meeting*, Denver, Colorado, USA.
  6. Asgharianrostami M., Vahidinia M., Ghasemi Nejad E. and Sadeghi A. (2013). Biostratigraphy and mass extinction pattern across the Cretaceous/Paleogene boundary, Northern Alborz, Iran. *Open Journal of Geology*, 3, 33-38.
  7. Asgharianrostami M., Leckie R.M., Font E., Frontalini F. and Koeberl C. (2014). Turnover and paleoenvironmental changes across the Cretaceous/Paleogene boundary at the Galanderud section (Northern Alborz, Iran) based on benthic foraminifera. EGU General Assembly, Vienna, Austria.
  8. Van Morkhoven F.P.C.M., Berggren W.A. and Edwards A.S. (1986). Cenozoic cosmopolitan deep-water benthic foraminifera. *Bulletin des Centres de Recherches Exploration-Production Elf-Aquitaine Memoire*, 11, 421.
  9. Alegret L. and Thomas E. (2001). Upper Cretaceous and lower Paleogene benthic foraminifera from northeastern Mexico. *Micropaleontology*, 47(4), 269-316.
  10. Alegret L. and Thomas E. (2004). Benthic foraminifera and environmental turnover across the Cretaceous/Paleogene boundary at Blake Nose (ODP Hole 1049C, northwestern Atlantic). *Palaeogeography, Palaeoclimatology, Palaeoecology*, 208, 59-83.
  11. Abramovich S., Keller G., Stuben D. and Berner Z. (2003). Characterization of late Campanian and Maastrichtian planktic foraminiferal depth habitats and vital activities based on stable isotopes. *Palaeogeography, Palaeoclimatology, Palaeoecology*, 202, 1-29.
  12. Asgharian Rostami M. and Balmaki B. (2018). Biostratigraphy and Paleocology of Maastrichtian and Paleocene Sediments in the Northern Alborz, Iran, Using Foraminifera. *International Journal of Geography and Geology*, 7(3), 56-72.
  13. Font E., Adatte T., Asgharian Rostami M., Leckie M., Frontalini F. and Thibault N. (2018). Environmental acidification triggered by Deccan volcanism at the KPg Galanderud section, Iran. *European Geosciences Union General Assembly*, 20.
  14. Martin E., Asgharian Rostami M., Macleod K., Poulsen C., Haynes S. and Vande Guchte A. (2017). Deep-Water Formation in the North Atlantic during the latest Cretaceous. *American Geophysical Union, Fall Meeting*, PP14A-02.
  15. Asgharian Rostami M., Martin E., Macleod K., Poulsen C., Haynes S. and Vande Guchte A. (2017). Gateways and water mass mixing in the late Cretaceous North Atlantic. *American Geophysical Union, Fall Meeting*, PP23A-1288.
  16. Balmaki B., Asgharian Rostami M., Vahidinia M. and Mohamadi M. (2012). Paleogeography Study of Seymare member, Gurpi Formation, based on determining systematic of Echinoids and Foraminifera at Mish-khas section, South east of Illam province. *Sedimentary Facies*, 3(2), 19-30.
  17. Asgharian Rostami M., Balmaki B., Shafiee Ardestani M. and Kohansal K. (2018). Biostratigraphy and assigning the paleosalinity by using Echinocorys and Planktonic foraminifera at Upper Maastrichtian, in Jorband section, Central Alborz, Iran. *Nature Publishing*, 713, 1-7.
  18. Asgharian Rostami M., Ghasemi-Nejad E. and Shafiee Ardestani M. (2011). Palaeobathymetry of the Ziarat-kola section at the upper Maastrichtian, Central Alborz, through planktonic and benthic foraminifera. *Geosciences, Geological survey of Iran*, 20(78), 27-34.
  19. Raquel B., Leckie R.M., Khalifa M.E., Martin E.E. and Asgharian Rostami M. (2016). Paleooceanographic implications of rising sea level in the Western Interior Seaway through the Cenomanian-Turonian boundary interval. Geological Society of America, Denver, *Abstracts with Programs*, 48(7).
  20. Asgharian Rostami M., Leckie R.M., Font E., Finkelstein D. and Koeberl C. (2014). Foraminiferal turnover and paleoenvironmental changes across an expanded Cretaceous/Paleogene boundary section, northern Alborz, Iran. Geological Society of America, Vancouver, British Columbia, *Abstracts with Programs*, No. 200-202.
  21. Asgharian Rostami M., Balmaki B. and Wigand P.E. (2013). Foraminiferal biostratigraphy and paleoecology of the Maastrichtian through Danian Sediments of the Ziarat-Kola Section, Central Alborz Mountains, Iran. Geological Society of America, Denver, *Abstracts with Programs*, 45(7), 330.
  22. Asgharian Rostami M., Martin E.E., Kenneth G.M. and Shannon H. (2016). Changes in intermediate water sources during the early Maastrichtian cooling event: Evidence from Nd isotopes and foraminifera assemblages. Geological Society of America, Colorado, *Abstracts with Programs*, 48(7).
  23. Raquel B., Leckie R.M., Khalifa M.E., Martin E.E. and Asgharian Rostami M. (2016). Paleooceanographic implications of rising sea level in the Western Interior Seaway through the Cenomanian-Turonian boundary interval. Geological Society of America, Colorado, *Abstracts with Programs*, 48(7).
  24. Coccioni R. and Marsili A. (2007). The response of benthic foraminifera to the K-Pg boundary biotic crisis at Elles

- (northwestern Tunisia). *Palaeogeography, Palaeoclimatology, Palaeoecology*, 255(1-2), 157-180.
25. Frontalini F., Rostami M.A. and Coccioni R. (2016). Paleobathymetric assessments of the upper Albian–lower Danian Gubbio section (Italy). *Geological Society of America Special Papers*, 524, 105-113.
26. Li L. and Keller G. (1998). Diversification and extinction in Campanian-Maastrichtian planktic foraminifera of Northwestern Tunisia. *Eclogae Geologicae Helvetiae*, 91(1), 75-102.
27. Amao A.O., Kaminski M.A., Rostami M.A., Gharaie M.H.M., Lak R. and Frontalini F. (2017). Distribution of benthic foraminifera along the Iranian coast. *Marine Biodiversity*, 1-14.
28. Alegret L., Molina E. and Thomas E. (2003). Benthic foraminiferal turnover across the Cretaceous/Paleogene boundary at Agost (southeastern Spain): paleoenvironmental inferences. *Marine Micropaleontology*, 48(3-4), 251-279.
29. Asgharian Rostami M., Vahidinia M. and Ghasemi Nejad E. (2012). Paleoenvironmental reconstruction using benthic foraminiferal assemblages across the Cretaceous/Palaeogene boundary in the Alborz basin, northern Iran. *Journal of American science*, 8, 53-55.
30. Asgharian Rostami M. (2009). Planktonic Foraminifera Response to Sudden Global Warming in Late Maastrichtian, a Case Study from Ziyarat-Kola, Central Alborz, Iran. *Journal of Sciences, Islamic Republic of Iran*, 20(3), 233-242.
31. Asgharian Rostami M., Ghasemi Nejad E., Shafiee Ardestani M. and Balmaki B. (2011). Biostratigraphy and Studying the Hypothesis Uses of Rugoglobigerina in Appointing the Paleosalinity in Central Alborz. *Maastrichtian*, 20(80), 23-32.